



പ്രകാരം. 659/18 6-8-2018

Administrative Assistant  
State Central Library  
Department of Higher Education  
Thiruvananthapuram  
Kerala



THE  
TRAVANCORE  
GOVERNMENT GAZETTE.

Vol. LXIX]

PUBLISHED BY AUTHORITY.

[ No. 48

TRIVANDRUM, TUESDAY, 12TH JULY 1932.  
29TH MITHUNAM 1107.

PART I

Important Intelligence.

R. O. C. No. 2768 of 32/GI.

His Highness the Maha Raja left Trivandrum on tour to Simla on Friday the 10th June 1932/28th Idavam 1107.

വിശേഷകാഴ്ച.

മൺനൂറു ജൂൺ ൧൦ / ൧൧൦൭ ഇടവം ൨൮-ാം വെള്ളിയാഴ്ച മഹാരാജാവു തിരുമനസ്സുകൊണ്ട് തിരുവനന്തപുരത്തു നിന്നു സിംലയിലേക്കു എഴുന്നള്ളിയിരിക്കുന്നു.

Huzur Cutcherry,  
Trivandrum, 10th June 1932.

K. GEORGE,  
Chief Secretary to Government.

Revenue and Magistracy.

R. O. C. No. 5057/32/Judicial.

LEAVE OF ABSENCE.

M. R. Ry. V. Subramonia Aiyar Avergal, B. A., B. L., Tahsildar and Second Class Magistrate, Shencotta taluk, is granted privilege leave for one month and 15 days from the date of relief.

പെങ്കോട്ടതാലൂക്കു താഹസിൽദാറും രണ്ടാംക്ലാസ്സുമജിസ്ട്രേറ്റുമായ മ. രാ. രാ. വി. സബ്രഹ്മണ്യയ്യർ ബി. എ., ബി. എൽ. അവർകൾക്കു ജോലിയിൽനിന്നും വിട്ടുനീങ്ങിയതിനാൽ ഒരു മാസത്തെയും ൧൫ ദിവസത്തെയും അവകാശപ്പെടുത്തി അനുവദിച്ചിരിക്കുന്നു.

R. Dis. No. 1208/32/Devpt.

NOTIFICATION.

It is hereby notified under Section 18 of the Forest Regulation II of 1068 as amended by Regulations IV of 1071, IX of 1085, IV of 1089 and VIII of 1097 that from and after this date the tract specified in the subjoined schedule shall be deemed to be a Reserved Forest.

Huzur Cutcherry,  
Trivandrum, 8th July 1932.

T. AUSTIN,  
Deewan.

Name of Reserve	...	Vannanthorai Sandalwood Reserve Block No. II.
Revenue Division	...	Devicolam.
Name of Taluk	...	Devicolam.
Pakuthy	...	No. 3 Kilanthur.
Extent	...	1260 acres.

*Situation.* The block is situated on the north side of the Vannanthora stream and Vannanthora Sandalwood Reserve Block No. I and comprises portions of Survey Nos. 333/1, 299/1 and 1/1 of Kilanthur Village, Devicolam Taluk.


BOUNDARY DESCRIPTION.

*North.* Starting from cairn No. 1 at the north-west corner of the Reserve and about 8 chains west north-west of the third theodolite station counted from the northern most corner of Survey No. 333/1 on the western boundary of Survey No. 333/1 of Kilanthur Pakuthy the line goes north east for about 2 chains to cairn No. 2, thence east north-east for about 1 1/4 chains to cairn No. 3, thence north-east for about 3 1/2 chains passing cairn No. 4 to cairn No. 5, thence east north-east for about 8 1/2 chains passing cairn No. 6 and crossing a stream between cairn Nos. 6 and 7 to cairn No. 7 on the western boundary of Survey No. 333/1, thence north-east for about 6 chains to cairn No. 8, thence north north-east for about 3 1/4 chains to cairn No. 9, thence north east for about 13 1/2 chains to cairn No. 10, thence south-east for about 13 1/2 chains passing cairn Nos. 11 to 13 to cairn No. 14, thence east south-east for about 3 3/4 chains crossing the northern boundary of Survey No. 333/1 to cairn No. 15, thence south-east for about 2 3/4 chains crossing a stream to cairn No. 16, thence east south east for about 1 3/4 chains to cairn No. 17, thence more or less east for about 2 1/4 chains to cairn No. 18, thence east south-east for about 32 1/2 chains passing cairn Nos. 19 to 28 and crossing two streams between cairn Nos. 18 and 19, 25 and 26 and a foot path between cairn Nos. 19 and 20 to cairn No. 29, thence east north-east for about 4 1/2 chains passing cairn No. 30 to cairn No. 31, thence more or less east for about 1 3/4 chains to cairn No. 32, thence south-east for about 8 1/2 chains passing cairn Nos. 33 and 34 to cairn No. 35, thence east south-east for about 17 1/4 chains passing cairn Nos. 36 to 39 to cairn No. 40 on the north-east corner of the block crossing four streams between cairn Nos. 35 and 36, 36 and 37, 37 and 38 and 38 and 39 and 40.

*East.* Thence south-east for about 11 1/2 chains passing cairn Nos. 41 to 43 and crossing 2 streams between cairn Nos. 41 and 42, 42 and 43 to cairn No. 44, thence south-south-east for about 4 3/4 chains passing cairn No. 45 to cairn No. 46, thence south-east for about 9 3/4 chains passing cairn Nos. 47 and 48 and crossing two streams between cairn Nos. 46 and 47 and 47 and 48 to cairn No. 49, thence more or less south for about 49 chains passing cairn Nos. 50 to 63 and crossing 3 streams between cairn Nos. 53 and 54, 57 and 58 and 62 to 63 to cairn No. 64, thence south south west for about 4 1/4 chains passing cairn No. 65 and crossing a stream between cairn Nos. 64 and 65 to cairn No. 66, thence south-west for about 3 1/2 chains to cairn No. 67, thence south south-west for about 8 chains passing cairn Nos. 68 and 69 to cairn No. 70 (the line crosses a stream called "Koviloda" between cairn Nos. 67 and 68) thence south south-east for about 1 3/4 chains to cairn No. 71, thence south-west for about 17 chains passing cairn Nos. 72 to 74 and crossing a stream between cairn Nos. 73 and 74 to cairn No. 75, thence south south-west for about 6 3/4 chains passing cairn Nos. 76 to cairn No. 77, thence south-west for about 10 1/4 chains passing cairn Nos. 78 to 80 and crossing 3 streams between cairn Nos. 77 and 78, 79 and 80 to cairn No. 81, thence west south-west for about 10 1/2 chains passing cairn Nos. 82 to 84 and crossing a stream between cairn Nos. 84 and 85 to cairn No. 85 at a theodolite station on the eastern boundary of Survey No. 300/1 (Kumbilampalli Vayal).

*South.* Thence more or less north west for about 15 1/2 chains skirting Survey Nos. 300/1 and 301/9 and 8 passing cairn Nos. 86 to 92 to cairn No. 93 at the north western corner of Survey No. 301/8 where it meets the Kumbilampalli (alias Koviloda) thence north crossing the above Oda to its right bank, thence west along the right bank of the Kumbilampalli Oda for about 21 chains where it meets the Vannanthora River, thence along its right bank for about 4 1/2 chains to cairn No. 94 at the south-east corner of Survey No. 299/4, thence north along the eastern side of the above Survey No. for about 1 1/4 chains to cairn No. 95 at its north-east corner, thence north-west for about 4 3/4 chains passing cairn No. 96 to cairn No. 97 at a theodolite station on the north side of Survey No. 299/1, thence more or less westward for about 17 1/4 chains skirting Survey Nos. 299/1, 298/4, 3, 2 and 1 and passing cairn Nos. 98 to 103 to cairn No. 104 at a theodolite station on the north-west corner of Survey No. 298/1 (Cairn Nos. 98 to 103 are at theodolite stations).

*West.* Thence north north-west for about 5 3/4 chains crossing the Kalikilavan Oda and passing cairn Nos. 105 and 106 to cairn No. 107, thence more or less north west for about 13 1/2 chains passing cairn Nos. 108 to cairn No. 112 and crossing a stream between cairn No. 111 and 112 to cairn No. 113, thence west north-west for about 11 1/2 chains passing cairn Nos. 114





## PUBLIC RIGHTS.

[illegible]