

RESERVE NOTIFICATION
COCHIN GOVERNMENT GAZETTE

XL III

Dated 26th Medom 1084/8th May 1909

Page
No.556

PART I
NOTIFICATION

The Diwān is pleased to declare under the provisions of Section 12 of the Cochin Forest Regulation, III of **1080** the areas, the boundaries of which are described in the schedule below; "Reserved Forests" under the

True copy

[Signature]
Wild Life Warden,
PARAMBIKULAM.

said regulation with effect from 1st Edavom, 1084, the Forest Settlement Officer; appointed under Clause (c) Section 8 of the aforesaid Regulation, having enquired into and disposed of all the claims that were brought forward.

Taluk	No. & Name of Block	Boundaries
(1)	(2)	(3)
Chittur	9. Nelliampathy	<p>Nelliampathies North: Starting from the South west corner of the S. Number 1,000 of village number 22, Thiravazhiyad. then along its southern and eastern limits the southern limits of S. No. 997 and 995, the eastern limits of S. Numbers 995 and 994. up to its junction with S. Number 984, then along the southern boundaries of S. Nos. 984, 981, 980. 979, 978, 948, 947 and 946 up to its junction with S. Number 910, then along the western, southern and eastern boundaries of the last mentioned S. Number up to its junction with S.No 939, then along its eastern boundary and boundaries of S.Nos 935, and 863 the northern boundary of S. Number 862 up to its junction with S.Nos 859 and 857, then along the eastern boundaries of S. Nos. 857 and 856, Southern boundaries of S.Nos. 856, 855. 850 and 846, eastern boundary of S.Nos. 846 up to its junction with S. Number 842 then along its southern boundary and southern</p>

(Signature)
Wild Life Warden,
 PARAMBIKULAM,

Taluk	No. & Name of Block	Boundaries
(1)	(2)	(3)
		<p>boundaries of S.Nos. 829 and 819, then along the southern boundary of S.No. (H) an exclusion 6 acres 27 cents to the southern of S.Nos.815 and 786 then along the eastern boundary of S.No (G) an exclusion of 8 acres 41 cents to the east of S.Nos. 786, 784, 783 and 782 and to the south of the S.Nos. 782 and 780, then along the eastern boundary of S. No 780, then along the (f) an exclusion of 0 acres 97 cents to the South of S. Nos. 746 and 744/4 and to the west of S. Nos. 743 and 738, then along the western boundaries of S.Nos. 737 and 736 then along the southern and eastern boundaries of the last mentioned S. No then along the eastern boundaries of S.Nos.735,734 and 732, then along the southern boundaries of S.Nos. 702 and 727, then along the eastern boundary of S. No. 727 up to its junction with S. No. 730, then along its southern and western boundaries up to its junction with S.No. 731 then along its northern western and southern boundaries upto its junction with S.No 728 then along its southern and eastern limits upto its junction with S.No. 724, then along then eastern, northern and western boundaries of S.No. (E) an exclusion of 5 acres 54 cents to the north of S. No 720 and east of S. No. 723 and 724 then along the</p>

Prasanna

Wild Life Warden,
PARAMBIKULAM.

Taluk	No. & Name of Block	Boundaries
(1)	(2)	(3)
		<p>southern boundary of S. No. 720 till it meets the north west corner of S.No. 719 then along its western boundary, northern boundaries of S.Nos.718, 717, and 716 up to its junction with last mentioned S.No. and S.No. 700, then along the eastern, western and northern boundaries of S.No.(D) an exclusion of 2 acres 35 cents to the north of S.No.700 then along the eastern boundary of S.No 699, eastern boundary of S.No.(C) an exclusion of 3. acres 68 cents to east of S.No. 692, 691, 690,688, 687 and 686, then along the northern and western boundaries of S. No, 686. then along the northern boundary of S.No.687, western boundaries of S.No.687 and 688 till it meets S.No 689 then along the northern boundary of 685. then along the eastern and northern boundaries of S.No.(B) an exclusion of 7 acres, 10 cents to the north and east of S.Nos.487, 484, 483, 482, 479 and 478 then along the northern boundary of S.No.478, northern and eastern boundaries of S.No.477, then along the eastern boundary of S.No.471 and the southern boundary of S.No.462 up to its junction with S. No. (A) an exclusion of 2 acres 41 cents to the south of S.No.462 and 461 then along the southern boundaries of S.Nos.</p>

True copy

Wild Life Warden,
PARAMBIKULAM.


Taluk	No. & Name of Block	Boundaries
(1)	(2)	<p data-bbox="872 456 926 491">(3)</p> <p data-bbox="535 503 1283 1978">(A) and 460, then, along the eastern boundary of the last mentioned S.No. along the eastern boundaries of S.Nos.459 and 457, (all of village No.22, Thiruvazhiyad) up to its junction with S.No.1371 of village No.23. Nemmara then along the eastern boundary of the last mentioned S. No. southern boundary of S. No. 1385 up to its junction with S.Nos.1397 and 1398 the along then southern boundaries of S. Nos.1396 and 1399 up to its junction with S.No.1401, then along with its eastern and southern boundaries western and southern boundaries of S.No.1412 up to its junction with S.No.1415 then along its southern and western boundaries, western and northern boundaries of S.No.1498 up to its junction with S.No.1499, then along its northern, western and southern limits up to its junction with S.No.1506 then along its southern boundary up to its junction with S.Nos.1505 and 1507 then along the western boundaries of S.Nos.1507 and 1508, southern boundaries of S.Nos.1509 and 1519 up to its junction with S.No.1533 then along with its southern western and southern limits, southern limits of S.No. of 1534 up to its junction with survey Nos.1547 and 1549 then along the western and eastern limits of the last mentioned S.No. western and eastern limits of</p>

True copy

Wild Life Warden,
PARAMBIKULAM.

Taluk	No. & Name of Block	Boundaries
(1)	(2)	(3)
		<p>survey No. 1550, then along the southern boundary of survey No, 1636 up to its junction with survey No.(A) an exclusion of 1 acre 70 cents at the eastern corner of S. No. 1636 then along the eastern boundary of S.No.1636 up to its junction with S.No.1653 then along the southern limits that S.No. along the western and southern limits of S. No. 1654 up to its junction with S.No.1656, then along the western boundaries of S.Nos. of 1656, 1657 and 1658 and along the southern boundary of S. No. 1659 up to its junction with S.No.1650. then along its western southern and eastern limits, southern boundary of S. No. 1661 (all of village No.23, Nemmara) up to its junction with S.No.813 of village No.24. Pothundy, then along its southern boundary, southern boundary of survey No. 810 up to its junction with survey No.805 then along its western southern and eastern limits eastern limit of survey No. 804, western limit of survey No. 803. up to its junction with Sy. No. (G) an exclusion of 0 Acres 60 cents to the west, southern and east of survey No. 800 till it meets survey No. 800, then along with its eastern and southern boundaries, western and eastern boundaries of survey No.799, and southern boundaries of survey Nos.731 and 727 up to the</p>

True copy



Wild Life Warden,
PARAMBULAM.

Taluk	No. & Name of Block	Boundaries
(1)	(2)	(3)
		<p>south east corner of the last mentioned survey number the along then southern boundaries of survey numbers 715 and 714 southern, eastern and southern limits of survey No. 713. Southern boundaries of survey Nos. 709 and 708 up to its junction with survey Nos. 707, then along the southern and eastern boundaries of the last mentioned survey numbers eastern boundaries of survey Nos.706 and 705, eastern, northern and western boundaries of survey No.704, western boundary of survey No.711, northern boundaries of survey Nos.712, and 713 upto its junction with survey No.703, then along with its eastern boundary, eastern boundaries of survey numbers 696, 692 and 691 upto its junction with its survey No. 687 then along its southern boundary, southern and eastern boundaries of survey No. 690, the southern eastern, northern western, and northern boundaries of survey No. 689, northern and western boundaries of survey No. 688 then along the northern and western boundaries of survey No.687 upto its junction with survey No.686 then along its northern boundary, northern boundary, northern boundaries of survey No.685, upto its junction with survey No. 686, then along the northern boundary of survey No.682 till it meets survey No. (F) an</p>


From 2/11/77



Wild Life Warden,
PARAMBICUDAM.

Taluk	No. & Name of Block	Boundaries
(1)	(2)	<p data-bbox="872 472 921 500">(3)</p> <p data-bbox="535 519 1280 1985">exclusion of 5 acres 10 cents to the north of survey numbers 682, 581, 680 then along the eastern northern, and western boundaries of the exclusion survey No.(F) till it meets survey No. 680, then along the northern and eastern boundaries of that survey No. of southern and eastern limits of S.No. limit 668, eastern limit of S.No.667 southern and eastern limits of S.No.666 eastern limits of S.Nos.659 and 658 upto its junction with S.No.656 then along the southern eastern and southern limits of S.No.657 till it meets S.No.656. then along the eastern northern and western limits of S. No.656, northern, eastern, northern and western limits of S.No.656, northern, eastern and northern limits of S.No.655, eastern limits of survey Nos. 652 and 653 upto its junction with survey No. 654, then along its eastern northern and western boundaries, the western boundaries of S.Nos. 653, 651, 650 and 649 upto its junction with survey No. 648. then along the northern limits of survey No.648 eastern and western limits of survey No. 647 northern boundary of survey No. 646 upto its junction with survey No. 643, then along the eastern and northern boundaries of survey No. 645 northern boundaries of survey numbers of 644 and 636 upto the south east corner of</p>

Tran 01/2



Wild Life Warden,
PARAMBIKULAM.

Taluk	No. & Name of Block	Boundaries
(1)	(2)	(3)
		<p>survey Number 635, then along with its eastern, southern, and eastern limits, then along the eastern limits of survey No.(E) an exclusion of 3 acre; 71 cents to the east of survey No. 630, then along the southern, eastern and northern boundaries of survey Nos. 629 then along the southern, eastern and northern boundaries of survey No.(D) an exclusion of 0.84 acres to the east of survey No. 628 northern boundaries of survey numbers 628 and 627 eastern boundaries of survey Nos. 626, 625, and 511 till it meets survey No.(C) an exclusion of 3 acres 26 cents to the east of survey Nos.511, 505, 503,483 and 482 along the southern and eastern boundaries of that survey No., along the eastern boundary of survey No. 481 eastern and northern boundaries of survey numbers of 480 upto its junction with survey No. 479 then along its eastern boundary, eastern boundaries of survey Nos. 478 and 465, then along the southern boundary of survey No. 464. southern and eastern boundaries of survey No. 448 southern boundaries of survey Nos. of 447, 446, 438,437, eastern boundary of survey number. 436, eastern, southern, eastern and northern boundaries of survey No. 435, then along the eastern boundaries of survey No. (B) an exclusion of 0 acre 21 cents to the east of</p>

Pranav

Wild Life Warden,
PARAMBIKULAM.

Taluk	No. & Name of Block	Boundaries
(1)	(2)	<p data-bbox="872 465 925 496">(3)</p> <p data-bbox="533 512 1268 1632">survey No. 434. then along the southern, eastern and northern boundaries of survey No. 433, eastern limits of survey No. 434 till it meets survey number 431 southern eastern and northern limits of survey No. 432. eastern limits of survey Nos. 416 and 415 upto its junction survey No. 414, then along its southern, eastern northern boundaries, eastern boundaries of survey No. 410, southern eastern and northern boundaries of survey No. 409 upto its junction with survey Nos. 408 and 406. then along the eastern boundaries of survey Nos. 406 and 405, southern and eastern boundaries of survey No. 404, eastern southern and eastern boundaries of survey No. 403, till it meets survey No. (A) an exclusion of 3 acres 25 cents to the east of survey No. 399 and south and survey No. 173 and 401, then along the eastern boundary of survey No. (A) eastern boundary of survey No. 401, upto its junction with survey No. 173 (all village No. 25, Pothundy).</p> <p data-bbox="533 1665 1268 1914">EAST. From the last mentioned point along the boundary between the Cochin State and British territory upto its junction with the boundary between Chittur and Mukundapuram Taluks of the Cochin State.</p> <p data-bbox="533 1930 1268 1963">SOUTH. The said boundary between the said</p>

True copy

[Signature]

Wild Life Warden,
PARAMBIKULAM.

Taluk	No. & Name of Block	Boundaries
(1)	(2)	(3)
		Chittur and Mukundapuram Taluks upto its junction with the eastern boundary of the Chittur Taluk.
		WEST. From the last mentioned Point along the western boundary upto the starting point of the northern boundary.


COFFEE ESTATES

The following coffee estates measuring the respective areas given against them will be treated as enclosures within the State reserves:

The demarcated, surveyed and mapped boundaries of:

Estate No.	Description	Area	Acres	Cents
1.	Shernelly covering	296 acres	00	
2.	Polyampara	794	63	
3.	Kumbalamodi	306	55	
4.	Chandramala	186	06	
5.	Kottangadi	305	56	
6.	Manalaroo	1081	54	
7.	Pothundu	406	17	
8.	Lilly	213	58	
9.	West Pullala	139	29	
10.	Karadimala	272	78	
11.	Karapara	1118	49	
12.	Alexandria	934	55	
13.	Victoria	722	95	
14.	East Pulala	100	70	

True copy



Wild Life Warden,
PARAMBIKULAM.

15.Monkwood	298	05
16.Thottakadi	288	85
17.Pothupara	336	21
18.Valvachan	507	68
19.Valiavaram	583	25
20.Padagiri	6	09
21.Chinnagovindamala	2	46
22.Manalar River	68	89
23.Beatrice	470	24
24.Tarlodge	18	98
25.Rifle butts	31	65

Total

9491 acres 20 cents

Chittur

NB : The following rights and privileges are admitted in the reserve.

1. The D. P. W. road from Nemmara to Padagiri and the track from Padagiri to Parambikulam.
2. The old ghat footpath called Valvettipara path getting into the reserve from survey No. 727 of Pothundy till it meets the public road number (1) will be kept **intact.**

VILLAGE No.24 POTHUNDY

- | | | |
|-------|---|-----|
| 3.(A) | 1. A canal from the hills falling to S. Number | 418 |
| | 2. -do- | 433 |
| | 3. -do- | 448 |
| | 4.-do- | C |
| | 5. -do- | F |
| | 6. A canal from the hills falling to S.No. | 703 |
| | 7. A canal going from S.No.731 to S.No.804 through the reserve. | |
| | 8. A canal from the hill falling into S.No. | 806 |

Trace app

Wild Life Warden,
PARAMBIKULAM.

9. A canal from the hills falling into S.No. 813

VILLAGE NO.23; NEMMARA

3 (b) A canal going from the Reserve to S.No. 1657

VILLAGE NO.32; THIRUVAZHAYAD

3 (C) A canal going from the reserve to S.No. 477

2. -do- D

3. -do- 702

4. -do- 819

5. -do- 846

6. -do- 940


4. A cart track entering the Reserve from S. No. A. going by the side of S.Nos. 462, 471, 477, 478, B, 685, 689, 688 and 687 and getting out of the reserves to S. No. 686-

All these will be maintained.

10. Aiyalamudi

The demarcated, surveyed and mapped boundaries of S.Nos. 182 and 273 of village No. 21, Kairady, with the following exclusions: S.No. A to the west of S. No. 90, village No. 21 Kairady measuring 1 acre 59 cents. S. No- B to the South of S. No. 57 of village No. 21 Kairady, measuring 1 acre 63 cents. S. No C to the south S.No. 668 and 670, village No. 20 of Aiyaloor, measuring 0 acre 91 cents. S. No. D. to the South of S. No. 697 of village No. 20, Aiyloor measuring 1 acre 10 cents. S. No. E to the east of 06 S.No. 698 and 699 village No. 20 Aiyloor, measuring 0 acre 81 cents. S. No. F to the east of S.Nos. 928, 841, 844, 845, 847 and 848 of village No. 20 Aiyaloor measuring 9 acres 62 cents.


True copy



Wild Life Warden,
PARAMBIKULAM.

S.No. G. to the west of S. No. 848, south of S. No. 850 and east of S. No. 851 of village No. 20. Aiyaloor measuring 2 acres 12 cents S. No. H to the South of S. No. 1059. of, village No. 20, Aiyaloor measuring 0 acre 56 cents. S. No. I to the south of S. Nos. 1073 and 1072 of village No. 20, Aiyaloor, measuring 0 acre 48 cents. S.No.J to the south of G. No. 1081 of village No.20 Aiyaloor, measuring 0 acre 56 cents S. No. K. to the South of S. No. 1099 east of S.No. 1099 and 1100 of village No. 20, Aiyaloor measuring 0 acre 92 cents. S. No. L. to the north of S. No. 209 west of S. Nos. 207, 206 and 192 of village No. 21 Kairady measuring 12 acres 86 cents. S. No. M. to the east of S. No. 233 of village No. 21 **Kairady** measuring 0 acre 36 cent:- S. No. N. to the North of S. No. 260 and east of S. No. 259 of V. No. 21 Kairady measuring 9 acres 01 cent. S. No. O to the east of S. No. 202 and south of S Nos. 260 and 0.59 of V. 21 Kairady, measuring 13 acres 98 cents S. No. P. to the east of S.Nos. 266, 267, 273 and 272 of V.No.21, Kairady measuring 8 acres 26 cents. S. No. Q to the north of S.No. 326, west of 327, west north and east of S. No. 328 and north of S. No. 329 of V. No. 21, Kairady measuring 49 acres 51 cents. S.No. R. to the north of north western corner of S. No. 380 of V.No.21 Kairady measuring 0 acre 72 cents, S. No. S. to the west of S. Nos. 152,153 and 154 south of S. No. 156 and 157, east of S. No. 165, south of S. Nos. 165, 166 and 167, west of S. Nos. 168, 169, 170, 174, 178, 179 and 180 south west and north of S.No.81 north of S.Nos. 80, 179, 178, 177 and 176 of village No. 21

Green copy



Wild Life Warden,
PARAMBIKULAM.

Kairady measuring 57 acres 16 cents.

N .B: The following rights and privileges are admitted in the Reserve:

CANALS

1. A canal from reserve falling into S. No. 672, of V. No. 20 Aiyaloor.
2. A canal going from S. No. 1053 of V. No. 20 Aiyaloor, going through the reserve and falling into S. No. 1061, of village No. 20 Aiyaloor.
3. A canal from the reserve falling into S. No. 182/S of V. No. 21 Kairady.
4. That falling into S. No. 159; and
5. Two **canals** falling into S. No.142 of V. No. 21 Kairady.

ROADS AND FOOTPATHS

A cart track going from S.No 95 of V.No.21 Kairady through the reserve by the side of S. No. 93 and 92 of V. 21 Kairady and getting into the S No **182/A** of V.No.21 Kairady again entering the reserve from the same No. and pass by the side of S. Nos. 58 and 59 getting out the reserve to No. **182/B** again going into the Reserve and through it by the side of S. Nos. 56, 55, 49 and 50 and getting into S No 182/C (all of village No. 21 Kairady) again entering the reserve and passing by the side of village No. 20 Aiyaloor, and falling into S. No. 707 of V. No. 20

Tran wpy

Wild Life Warden,
PARAMBIKULAM.

Aiyaloor.

2. A foot path entering the reserve from S. No 1081 of village No. 20 Aiyaloor passing through the reserve and reaching S.No.191 of village No. 21 Kairady.
3. A foot path from S No. 182/K passing through the reserve and going to S No. 190 of V. No 21 Kairady.
4. A foot path from S.No.190 to S. No.192 of village No. 21 Kairady.
5. A cart track from S No. 273 and passing by the side of S. No. 297 and 326 going into S. No 182/Q of V. No. 21 Kairady again entering the reserve from that No. and passing by the side of S. Nos. 359, 378 and 379 reaching S.No.380 again going from that S.No. and passing through the Reserve by the side of S.No.381 and reaching S.No.384 (All of V. No. 21 Kairady).
6. A foot path from S. No. 182/6 going to S.No. 184 of V.No.21 Kairady through the reserve.

All these will be maintained. S. No. 183 to 191 of V No. 21 Kairady will be treated as enclosures within the said reserve.

11. Athanad The demarcated, surveyed and mapped boundaries of S. Nos. 13, 166 and 173 of V. No 24, Pothundi with the following exclusions:

Survey No.13.S.Nos A and B to the south of S. No.7 of V.No.24 Pothundy and to the east of S. No. 585 of V. No. 23, Nemmara

True



Wild Life Warden,
PARAMBIKUBAM,

measuring 17 acres 98 cents respectively.

Survey No.173, S.No. A., to the south of S.No. 162, east of S. Nos.161, 151, 149, 198 and 199, north of S.Nos. 188, 184 and 185 north and east of S.No. 186 of V.No. 24 of Pothundy measuring 4 acres 29 cents.

S.No.B. to the south of S. No.400 to the west of S. No. 601, east of S.Nos. 186, 185, 184, 186, 174, **381** and 382 and north of S. No. 383,394, 395, 396, 398 and 399 measuring 9 acres 58 cents.

Survey No. 166. S.No. A. to the south of S. No. 103 east of S.Nos. 110, 111, 114, and 120 and north of S. No. 120 of V. No. 24, Pothundy measuring 1 acre 87 cents.

S.No B. to the west of S.Nos.155 and 156, north of S.Nos 156 and 157 of V. No. 24, Pothundy measuring 1 acre 65 cents. S. No. C. to the south of S.No.703 of village No.25 Vallangi measuring 0 acre 35 cents.

N. B. The following rights and privileges are admitted in the Reserve.

1. A canal from the hills falling to S. No. 156 of V. No. 25 Vallanghi.
2. Two canal falling to S. Nos. 806 and 848 of V. No. 25 Vallanghi.
3. A canal that lies in the reserve to the south of S. No. 648 of V. No. 25, Vallanghi.

WAYS

1. A cart track from S.No.724 of V.No.25 Vallanghi, going through the reserve and

True copy

Wild Life Warden,
PARAMBIKULAM.

entering into S. No. 103 of V. 24, Pothundy and

2. A cart track from S.No.719 of V.No, 25, Vallanghi going through the Reserve and entering to S.No.705 of the same village.

All these will be maintained.

Chittur 12. Kundali

The demarcated, surveyed and mapped boundaries of S. Nos. 306 and 312 of V No.22 Thiruvazhiyad and S.Nos. 1103, **1278**, 1314, 1350, 1351 and **1358 of Village No 23 of Nemmara with the following exclusions.** *Survey No. 306, V. No.*

22, Thiruvazhiyad.—S. No.A. to the east of S. No. 218, South of S. Nos. 215, 168 and 166 west of S. Nos. 307, 308, 309 south of S. Nos. 309 and 310 and to the west of S. Nos. 312 of V. No. 22. Thiruvazhiyad measuring an area of 20 acres 42 cents. S.No. B. to the west of S.Nos. 318 and 322 of V.No.22, Thiruvazhiyad measuring 1² acre 30 cents. Sy.No.D to the north of S. No's. 324 and 331 and to the west of S.No.329 of V.No.22 Thiruvazhiyad measuring 2 acres 53 cents. S. No. D. to the south of S. No. 335 and west of S. No. 379 of V. No. 22, Thiruvazhiyad measuring 4 acres 00 cents. S.No E. to the west of S.Nos. 305 and 299 north of S.No.298 east of S.Nos. 286, 285 and 283 of

The off

Wild Life Warden,
PARAMBIKUDAM.

V.No.22, Thiruvazhiyad measuring 9 acres 41 cents.

Survey No. 312 Village No. 122 Thiruvazhiyad—S.No.A. to the east of S.No.306 south of S.Nos. 310 and 311 of V.No 22, Thiruvazhiyad measuring 0 acre 52 cents. S. No. B to the south of S. Nos. 1286, 1287, 1285 and 1281 east south and west of S. No. 1280 and south of S. Nos. 1279 and 1278 of Village No. 23, Nemmara measuring 12 acres. 66 cents. S. No. C. to the south of S.No. 1306 of V. No. 23, Nemmara measuring 1 acres 35 cents. S. No. D. to the north of S. Nos. 353, 339 and 325 and to the east of S. No. 324 of V. No. 22 Thiruvazhiyad measuring 7 acres 89 cents.

Survey No. 1351. V. No. 23 Nemmara.— S. No. A. to the west of S Nos. 1349, 1344 and 1343 north of S. Nos. 1354 and 1353 of V. No 23, Nemmara measuring 13 acres 71 cents.

Survey No 1278, V. No. 23 Nemmara.— S. No. A. to the east of S No. 1251. South of S.Nos.1253. 1258. 1259 and 1256 west of S.No.1277 and south of S.No 1293 of V. No 23, Nemmara measuring 11 acres 10 cents. S. No B. to the west of S No.1293 and north of S.No.1292 of V.No.23 Nemmara measuring 4 acres 64 cents. S. No C to the west of S.Nos 1292 and 1291 north of S. Nos. 1284, 1283, 1282 and 1279 of V. No. 23 Nemmara measuring 10 acres 91 cents.

True copy

Wild Life Warden,
PARAMBIKULAM.

13. Kanjirakode. The demarcated, surveyed and mapped

boundaries of S.Nos 347 and 473 of V. No. 24 Pothundi with the following exclusions:

Survey No. 347—S. No A. to the west of S.Nos 177, 179 and 180 of V. No. 24 Pothundi measuring 1 acre 56 cents. S. No B. to the south of S.Nos 194, 210 and 212 of V. No 24. Pothundi measuring 1 acre 02 cents S. No. C. to the south of S. Nos 345 344 and 343 east of S. No. 342 and 341 and north of S. No. 340 of V. No 24, Pothundi measuring 5 acres 30 cents. S. No. D. to the north of S. O. 472 west of S. Nos. 470 and 469 of V. No. 24 Pothundi measuring 0 acre 65 cents.

Survey No. 473—S.No. A. to the south of S. Nos. 340, 339 and 338 of V. No. Pothundi measuring 2 acres 93 cents.

N. B. The following rights and privileges are admitted in the reserve:

1. A canal entering the reserve from S. No. 347/B. of V. No. 24 Pothundi and passing by the side of S. No. 194 and getting out of the reserve to S. No. 347/A of V. No. 24. Pothundi.
2. A canal entering the reserve from S. No. 352 of V No. 24. Pothundy and passing by the side of S. No. 362 and getting out of the reserve to S. No. 365 of V. No. 24 Pothundy.

14. Vattangodi The demarcated surveyed and mapped boundaries of S. No. 624 of V. No. 24

True copy



Wild Life Warden,
PARAMBIKULAM.

- Pothundy.
15. Ayyappahpara Hills. The demarcated surveyed and mapped boundaries of S.No.876 of V.No.23 Nemmara with the following exclusion: S.No.A, to the north of S.Nos. 867 and 872 of V.23. Nemmara measuring 4 acres 54 cents S.No. B to the East of S.No. 874, North of S. No. 875 West of S. No. 1180,888,885. and 881 and to the South of S.No.880 measuring 10 acres 83 cents, and S.No.C to the south of S.No.637 of village No. 23. Nemmara measuring 1 acre 18 cents.
16. Chammanthode The demarcated, surveyed and mapped boundaries of S.No.307 of V.No.24 Pothundy.
17. Thiruthampadam The demarcated surveyed and mapped boundaries of S.No.484 of Village No. 24 Pothundy.
18. Chinnamancheri The demarcated surveyed and mapped boundaries of S.No.646 of V.No. 24 Pothundy.
19. Kottamkunnu The demarcated, surveyed and mapped boundaries of S.No.691 of V.No.23 Nemmara with the following exclusion: S. No. A. to the north of S.No.686 and 687 and north east of S.No.688 of V.No.23 Nemmara measuring 2 acres 51 cents and S.No. B. to the north of S. No. 685 and west of S.No. 686 of V. 23, Nemmara measuring 0 acre 24 cents.
20. Thalipadam The demarcated, surveyed and mapped boundaries of S.No.454 of V.No.22. Thiruvazhiyad with the following exclusions:

True copy



Wild Life Warden,
MARAMBIKULAM.

S.No.A. to the south of S. Nos, 362 and 359 of V.No. 22. Thiruvazhiyad measuring 3 acres 19 cents. S.No. B. to the south of S. Nos. 388, 389 and 390 and to the north of S. No. 392 and 393 to the east of S. No. 393 and to the north of S. Nos. 395 and 394 of V. No. 22 Thiruvazhiyad measuring 7 acres 21 cents. S.No. C. to the south of S. No. 394 and east of S. No. 397 and north of S. No. 453 of (Village No. 22. Thiruvazhiyad measuring 1 acre 93 cents.

21. Karanthode

The demarcated, surveyed and mapped boundaries of S.No.632 of V.No.22 Thiruvazhiyad.

22.

Arattukadavu

North — Starting from the point where survey No. 389 meets survey No. 408, sub division (2) of Village No. 1, Malayattur of the Cochin Kanayannur Taluk, passing through the northern boundary of S.No.408, sub division (1) where it meets S.No. 409 and then along the southern, eastern and northern boundary of S. No. 411/A—an exclusion to the north east of S. No. 412, measuring 1 acre 00 cents till it (exclusion 411/A) meets S.No.425, then along the southern limits of S. Nos. 426; 430 and 429 up to the south eastern point of S. No. 429.

East—The eastern boundary of S. No. 431.

South—Starting from the south eastern

Prasanna

Wild Life Warden,
KRAMBIEKUBAM,

corner of S.No.431, along the southern boundaries of S.Nos. 444, 443,442, 411 and 410 till it meets S. No. 441; then along the eastern boundaries of S. No 441, 406. 440, 405m, 439, 404 and 403 sub division on (4) to it meets S. No. 326, then along the southern boundary of S. No. 403, sub division (4).

West—Passing along the western boundaries of S.No.403, sub division (4) eastern boundary of S.No.391 and western boundary of S.No. 408 till we reaching the starting point.

N.B.— The following right and privileges are admitted in the reserve—

1. A canal that enters the reserve from S. No. 408, sub division (2) and going eastward, falling into the river and a foot path along the side of that canal.
2. A canal entering the reserve from S. No. 411/A. passing through the reserve, flowing south east ward the river. All these will be kept in tact.

23. Kurichimala

The demarcated., surveyed and mapped boundaries of S. No. 1 subdivision (2) (less exclusion A to the north of S. No. 4 measuring 1 acre 88 cents, B to the north of S. No. 5, measuring 0 acres 56 cents and C to the south of S. No. 5, east of Nos. 6 and 30, north of S. Nos. 212 and 211 and west of S. Nos. 210, 214 and 853 measuring 32

True copy

Wild Life Warden,
 PARAMBIKULAM.

acres 97 cents and D to the west of S. No. 374 and 358 measuring 0 acres 96 cents) S. No. 344 subdivision (2) S. No. 42 (less exclusion A to the south of S. No. 417, measuring 3 acres 76 cents, and B to the south of S. No. 373 and northeast S. No. 302, measuring 0 acres 66 cents) S. No. 348 (less exclusion A to the south of S. Nos. 368, and 366, east of S. No. 349 and 223, north of S. Nos. 224 and 347, measuring 5 acres 81 cents), S. No. 377 (Less exclusion A to the east of S. No. 347, north of S. No. 328 and west of S. No. 385 measuring 7 acres 72 cents) S. Nos. 415, (less exclusion to the north S. Nos. 426 and 430, west of S. No. 429 and 428 measuring 11 acres 19 cents).

S.No. I Sub division (i) 2 and 417 will be treated as enclosures within the reserve :

NB:-

1. A canal entering the reserve from S. No. 445, and going by the side of S. No. 419 and falling to S. No. 418.
2. Two canals from the reserve, one getting out of the reserve through the western and northern sides of S.No.422.
3. A tank between S. Nos. 416 and 423 and a canal from that tank going through the reserve to S.0.423.
4. A canal getting out from S.No.2 passing through the reserve and reaching S.No.3.

Trans copy

[Signature]
Wild Life Warden,
PARAMBIKULAM,

All these will be preserved.

5. It is also allowed to dig a canal from the north western corner of S.No. 375 through the reserves to enter S.No. 357.

WAYS

1. A foot path connecting S.Nos. 2 and 3.
2. -Do- -do- 3 and 1, sub division (i)
3. -Do- -do- 328 and 324
4. (a). A cart track connecting S.Nos. 347 and 369, and
(b). the continuation of 4 (a) which connects S.Nos. 370 and 421/B and
(c). Continuation of the same to connect S.Nos. 373 and 375, and
5. A foot path from 4 (c) to S.No. 417/A

Office of the Diwan of Cochin
Revenue Dept. (Separate Revenue)
24th April 1909

12th Medam 1084
True copy taken by M.Abdul Jabbar,
Draftsman

A.R.Banarji
Diwan of Cochin

True Copy

(Sd)/-
Divisional Forest Officer
Nemmara

Parambikulam Wildlife Sanctuary has the following four Ranges.

- i. **Sungam Range:** Sungam has the following four sections.
1. Anappady, 2. Peruvary, 3. Chettivara, 4. Elathode.

True copy
[Signature]

Wild Life Warden,
PARAMBIKULAM,