

Case No. 656/18 2-8-2018

6/4/93

Reg. No. M. 889.

Administrative Assistant
State Central Library
Department of Higher Education
Thiruvananthapuram
Kerala



THE TRAVANCORE GOVERNMENT GAZETTE.

Vol. LV.]

PUBLISHED BY AUTHORITY.

[No 47.

TRIVANDRUM, TUESDAY, 20TH NOVEMBER, 1917.
5TH VRISCHIKAM, 1933.

CONTENTS.

	Pages.
PART I. Proclamations, Appointments, Proceedings, Circulars, Notifications and Declarations in English...	1229 — 1250.
PART II. Proclamations, Appointments, Proceedings, Circulars, Notifications and Declarations in Vernacular	1169 — 1174.
PART III. Advertisements and Miscellaneous matter in English and Vernacular	765 — 780.
PART IV. Departmental Sheets.	

PART I.

Revenue and Magistracy.

TRANSFERS, DEPUTATIONS & APPOINTMENTS.

No. J. 9291.

Mr. I. Mathew B. A., Stationary Magistrate, Shertallai, to be Stationary Magistrate, Colachel.

M. R. Ry. N. Parameswaran Pillai B. A., Stationary Magistrate, Neyattinkara, to be Stationary Magistrate, Paravoor.

Mr. A. Abraham B. A., Stationary Magistrate, Colachel, to be Stationary Magistrate, Arunkutty.

M. R. Ry. V. Subramonia Iyer B. A., Stationary Magistrate, Arunkutty, to be Stationary Magistrate, Neyattinkara; but to continue on special duty in connection with the Murajapom.

Mr. George Varghese B. A. & B. L., Stationary Magistrate, Paravoor, to be Stationary Magistrate, Pathanamthitta.

M. R. Ry. A. S. Krishna Iyer B. A., Stationary Magistrate, Pathanamthitta, to be Stationary Magistrate, Thiruvalla; but to continue as Ag. Tahsildar.

Mr. T. A. Thomas B. A., Ag. Stationary Magistrate, Pathanamthitta, to be Ag. Stationary Magistrate, Thiruvalla.

M. R. Ry. G. V. Venkitakrishnaiah B. A. & B. L., Ag. Stationary Magistrate, Thiruvalla, to be Ag. Stationary Magistrate, Shertallai.

20th Nov., 1917.] THE TRAVANCORE GOVERNMENT GAZETTE.

1233

NOTIFICATION.

No. S. R. 2953.

In continuation of Notification No. S. R. 1151, dated 20th April 1917, the following Press Communique of the Government of India dated 21st September 1917, regarding the export of hides, is republished for general information.

Huzur Cutcherry,
Trivandrum, 10th November 1917. }

A. J. VIEYRA,
Chief Secretary to Government.

Press Communique of the Government of India, Department of Commerce and Industry, dated Simla, the 21st September 1917.

In the Press Communique issued by the Department of Commerce and Industry on the 7th March last, it was stated that no exports on private account of the following classes of cow hides, including rejections and double rejections, would, in future, be permitted viz:—

- (a) over 4 lbs. Arsenicated;
- (b) over 7 lbs. drysalted; and
- (c) over 12 lbs. wetsalted.

It is now notified, for general information, that it has been found necessary to extend the embargo so as to cover the following weights and classes of cow hides, including rejections and double rejections viz:—

- (i) over 4 lbs. arsenicated;
- (ii) over 6 lbs. drysalted; and
- (iii) over 12 lbs. wetsalted.

These orders will have effect from today the 21st instant.

NOTIFICATION.

No. 4275/F. & M. R./192 of '15.

It is hereby notified under Section 18 of the Forest Regulation, II of 1068, as amended by Regulations IV of 1071 and IX of 1085, that, from and after this date, the tract specified in the subjoined schedule shall be deemed a Reserved Forest.

N. B. The area described below was notified under Section 4 of the above Regulation separately as Kumerenperur North, Kumerenperur South and Kumerenperur North Extension Reserves vide Government Gazette Nos. 20 dated 20th May 1902/7th Edavom 1077, and 11 dated 15th March 1910/2nd Mcenom 1085. But for the sake of convenience they are now constituted and notified as one block, henceforth to be known as "Kumerenperur Reserve".

Huzur Cutcherry,
Trivandrum, 15th November 1917. }

M. KRISHNAN NAIR,
Deewan.

Name of Reserve.	Pakuthies.	Taluk.	Revenue Division.	Boundary description.	Extent.
Kumerenperur Reserve.	Rani and Kumbazha pakuthies and the unsurveyed hill portion of Chengannur taluk.	Chengannur taluk.	Quilon Division.	<i>Situation.</i> This block is situated north of the Achencoll river west of Koni and Mundomuzhi Reserves and south of the Kakkad river.	34 square miles & 72 acres.




Boundary.


North. Starting from cairn No. 1 situated about 3 chains south south east of the south west corner of survey No. 749/1 of Rani village, the boundary runs east for a distance of about 5 chains to cairn No. 2, thence east north east for about 13 chains passing cairn No. 3 to cairn No. 4, thence east for about 16½ chains passing cairn No. 5 to cairn No. 6, thence more or less south east for about 30 chains passing cairn Nos. 7 to 10 to cairn No. 11 situated about 10 chains south west of the north western corner of survey No. 938/1, thence south south west for about 19 chains passing cairn No. 12 and crossing the Vadaserikara-Rujampara cart road to cairn No. 13 at the south western corner of the said survey number; thence south east and more or less along the southern limits of Survey Nos. 933/1, 937/1, 936/1 and 935/1 for about 41½ chains passing cairn Nos. 14 to 18 to cairn No. 19 about 7 chains east of the south western corner of survey No. 935/1, thence in the same direction for about 22 chains passing cairn Nos. 20 to 22 to cairn No. 23 on the south side of survey No. 934/2 about 8½ chains south east of its south west corner, thence east more or less along the southern limits of survey numbers 934/2 and 933/1 for a distance of about 14 chains passing cairn Nos. 24 and 25 to cairn No. 26, thence south east more or less along the southern limits of survey Nos. 933/1 and 932/1 for about 26 chains passing cairn Nos. 27 to 29 to cairn No. 30 near the south eastern corner of survey No. 932/1, thence east for about 5 chains to cairn No. 31, thence south east for about 30 chains passing cairn Nos. 32 and 33 to cairn No. 34, thence east south east for about 21 chains passing cairn No. 35 to cairn No. 36, thence north east for about 26 chains passing cairn Nos. 37 to 41 to cairn No. 42 situated on the left bank of the Kakkad river. Thence eastward along the same bank up the said river for a distance of about 437 chains to cairn No. 43 on its left bank situated just opposite to the Chittar Guard station on the right bank of the river and about 4½ chains east of the north eastern corner of survey No. 942/1.

East. This boundary is identical with the western boundaries of the Koni and Mundomuzhi Reserves. From cairn No. 43 the boundary runs more or less south for about 17½ chains passing cairn Nos. 44 to 46 to cairn No. 47 about 2 chains west of the north western corner of survey number 346/5 (Chittar Estate), thence again in the same direction more or less along the western side of the Chittar Estate for about 70 chains passing cairn Nos. 48 to 69 and also crossing the Chittar cart road at cairn No. 53 to cairn No. 70, thence south west for about 11½ chains passing cairn Nos. 71 to 73, to cairn No. 74, thence south by the western side of the same estate for about 47½ chains passing cairn Nos. 75 to 84 to cairn No. 85, thence south east for about 8 chains to cairn No. 85A, thence south south west for about 16½ chains to cairn No. 86, thence west south west for 75½ chains to cairn No. 87, thence more or less southerly for 131 chains to cairn No. 88 at Anjukuzhi Niravu, the source of the Karingal Thodu, thence more or less southerly for about 110 chains to cairn No. 89 on a rock on the top of a small hill, thence more or less south west for about 41½ chains to cairn No. 90 on a saddle about 5½ chains east of a rock locally known as the Kunthanikuzhi Kotta, thence south for about 105 chains to cairn No. 91 on the right bank of the Kumeriperu Kallar river, thence crossing the river in a southerly direction for about 3½ chains to cairn No. 92 situated on the left bank of the river and on the bridge path from Vadaserikara to Mundomuzhi and 7½ chains north west of the south western corner of the Mundomuzhi Bungalow (the boundary described above from cairn Nos. 43 to 92 forms the western boundary of the Koni Reserve). From cairn No. 92 the boundary leaving the western boundary of the Koni Reserve follows the western boundary of the Mundomuzhi Reserve in a more or less southerly direction for about 367 chains passing cairn No. 93 at Athichenpara, 94 at Athichenpara Thodu and 95 and 96 to cairn No. 97 on the northern side of the Koni Achencoil road, and about 4½ chains north of the Divisional Forest Officer's Bungalow at Nadavathumuzhi, thence southerly for about 11½ chains along the western boundary of the Koni Reserve and crossing the above mentioned Bungalow to cairn No. 98 on the right bank of the Achencoil river about 13 chains west of the junction of the Naduvathumuzhi stream with the river, thence leaving the boundary of the Koni Reserve, crosses the river to cairn No. 99 on the left bank of the said river.

South. Thence north west along the left bank of the said river to cairn No. 1 of Anaculam Reserve North Block, thence north crossing the river to cairn No. 100 on the right bank of the river, thence along the same bank down the river for a distance of about 49 chains to cairn No. 7 of the Vattapara Reserve. Thence along the eastern and northern boundaries of that Reserve passing its cairn Nos. 6c, 6b, and 6a to cairn No. 6 of the same Reserve situated at the right bank of the Kummanner stream and by the side of the Koni-Achencoil road.

West. Thence leaving the Vattapara Reserve northward along the right bank of the Kummanner stream for a distance of 17½ chains to cairn No. 101 of this Reserve (Kumeriperu Reserve) situated on the same bank of the same stream, thence north west for about 9 chains passing cairn No. 102 to cairn No. 103, thence north for about 2 chains to cairn No. 104 about 5½ chains east of the north eastern corner of survey No. 552/2 of Kumbazha Pakuthy, thence north for about 17 chains passing cairn Nos. 105 and 106, to cairn No. 107, thence northwest for 9 chains passing cairn No. 108 to cairn No. 109, thence north for about 19½ chains passing cairn Nos. 110 to 113, to cairn No. 114 on a rock in a saddle and about 12 chains east of the south eastern corner of survey No. 549/1 Kumbazha Pakuthy, thence northward.





20th Nov., 1917.] THE TRAVANCORE GOVERNMENT GAZETTE.

1235

for about 13 chains passing cairn Nos. 115 and 116 to cairn No. 117, thence north West for about 12 chains to cairn No. 118, situated on the eastern slope of a rock called Nedumpara, thence east north east for $61\frac{1}{3}$ chains to cairn No. 119, thence north west for about $17\frac{1}{2}$ chains passing cairn Nos. 120 to 125 to cairn No. 126, thence north north east for about 27 $\frac{1}{2}$ chains to cairn Nos. 127 and 128 to cairn No. 129, thence north for about 5 $\frac{1}{2}$ chains to cairn No. 130 of a flat rock and about $3\frac{2}{3}$ chains east of a bend on the north east side of survey No. 567/1, thence more or less north for $18\frac{1}{2}$ chains passing cairn Nos. 131 and 132 to cairn No. 133 at Kadikuzhi situated at the south eastern corner of the survey No. 569/1 of Kumbazha hills, thence northerly along the east side of the said survey number passing cairn Nos. 134 to 138, to cairn No. 139 at its north eastern corner, thence east along the southern side of survey No. 581 for about 30 chains passing cairn No. 140 to cairn No. 141 on the left bank of the Vappilathodu, thence north along the left bank of the same thodu to cairn No. 142 situated opposite to the junction of the Nalloor thodu with Vappila thodu, thence again northerly along the same bank of the Vappila thodu to cairn No. 143, situated opposite to the junction of the Kakkarakudi thodu with Vappila thodu thence in the same direction for a distance of about $3\frac{1}{2}$ chains to cairn No. 144 at the north western corner of survey No. 578, thence north east along the north side of survey Nos. 578/1 and 579/1 for about 45 $\frac{1}{2}$ chains passing cairn Nos. 145 to 152 and crossing the Vadaserikara Mundomuzhi bridle path to cairn No. 153 on the left bank of the Kallar river at Vilangukallu, thence east north east crossing the river to cairn No. 154 on the right bank of the said Kallar river, thence more or less north west along the said bank for a distance of about 296 chains to cairn No. 155 at Vilayadimuzhi, thence west again crossing the river to cairn No. 156 situated on its left bank, thence westward for about 136 chains crossing the said path and along the north side of the cheral belonging to the Vanjipuzha Chief and passing cairn Nos. 157 to 195 to cairn No. 196 at the village boundary stone at Mukkuzhi pass and north eastern corner of survey No. 602/2 of Kumbazha along the village boundary between Rani and Kumbazha for $3\frac{1}{2}$ chains to cairn No. 197, thence in the same direction for about $36\frac{1}{2}$ chains and south of the said village boundary line passing cairn Nos. 198 to 206 to cairn No. 207 situated on the village boundary, thence westward along the above village boundary, for about 18 chains passing cairn No. 208 to cairn No. 209, thence more or less north for about 42 chains passing cairn Nos. 210 to 217 to cairn No. 218, thence west south-west for about 14 chains passing cairn Nos. 219 to 221 to cairn No. 222, thence north north west for about 49 $\frac{1}{2}$ chains passing cairn Nos. 223 to 232, to cairn No. 233 about 2 chains south east of the north-eastern corner of survey No. 699/2 (Kummanoli Nilam) of Rani village, thence north east for about 10 chains passing cairn Nos. 234 and 235 to cairn No. 236, thence north north east for about 23 chains passing cairn Nos. 237 to 241 to cairn No. 242 situated by the side of Edathara field, thence eastward for about $32\frac{2}{3}$ chains passing cairn Nos. 243 to 249 to cairn No. 250, thence south east for $19\frac{1}{2}$ chains passing cairn Nos. 251 to 253 to cairn No. 254 situated $6\frac{1}{2}$ chains south west of the south eastern corner of survey No. 707/1 of Rani Village, thence in the same direction for about $12\frac{1}{2}$ chains passing cairn No. 255 to cairn No. 256 situated about $\frac{1}{2}$ of a chain south of the southern most corner of survey No. 708/2 (Vavolikandam), thence eastward for about 19 chains passing cairn Nos. 257 to 261 to cairn No. 262 at Theendakallunkal Kayu, thence south east for about $14\frac{1}{2}$ chains passing cairn No. 263 to cairn No. 264 on a saddle above Iruttuthodu Muzhi, thence in the same direction for about 10 chains passing cairn Nos. 265 to 267 to cairn No. 268, thence south south east for about 24 chains passing cairn Nos. 269 to 273 to cairn No. 274 on the right bank of the Iruttuthodu, thence north east along the same bank of the same stream for about $13\frac{1}{2}$ chains passing cairn No. 275, to cairn No. 276, thence south east for about $17\frac{1}{2}$ chains passing cairn Nos. 277 to 279 to cairn No. 280, thence east for about 2 chains to cairn No. 281, thence more or less north for about 18 chains passing cairn Nos. 282 to 286 and recrossing the said bridle path to cairn No. 287 on the eastern side of survey No. 702/1 and on the left bank of the Kumerenperur Kallar river, thence north crossing the river to cairn No. 288 on the right bank of the river, thence north north west for about $14\frac{1}{2}$ chains passing cairn Nos. 289 to 291 to cairn 292, thence east south east for about $15\frac{1}{3}$ chains passing cairn Nos. 293 to 295 to cairn No. 296, thence north for $6\frac{1}{3}$ chains passing cairn No. 297, to cairn No. 298 thence west north west for about 15 chains passing cairn Nos. 299 to 300 to cairn No. 301, thence north for about $3\frac{1}{2}$ chains to cairn No. 302 at the south eastern corner of survey No. 928/1, thence skirting that survey number and passing cairn Nos. 303 to 305 to cairn No. 306 situated about two chains east of its north western corner, thence north north west for about 22 chains passing cairn Nos. 307 to 310 to cairn No. 311 on the east side of survey No. 927/4 about 5 chains south of its north east corner, thence north along the east side of that survey number to cairn No. 312 at the above said corner, thence south east for about $12\frac{1}{2}$ chains passing cairn No. 313, to cairn No. 314, thence more or less north for about $18\frac{1}{2}$ chains passing cairn Nos. 315 to 317 to cairn No. 318, thence more or less east for about $15\frac{1}{2}$ chains passing cairn Nos. 319 and 320, to cairn No. 321, thence north north east for about 9 chains to cairn No. 322, thence north west for about 49 chains passing cairn No. 323 and crossing the Vadaserikara—Chittar cart road to cairn No. 324, thence more or less north west for about $60\frac{1}{2}$ chains passing cairn Nos. 325 to 329 to cairn No. 330, thence more or less east for about 8 chains passing cairn Nos. 331 and 332 to cairn No. 333, thence south east for about $6\frac{1}{2}$ chains passing cairn No. 334 to cairn No. 335, thence north north west for about 17 chains passing cairn Nos. 336 to 339 to cairn No. 1 at the starting point on the north boundary.



PRIVATE RIGHTS WITHIN THE RESERVE.

I. LANDS.

The following lands are admitted as enclosures within the Reserve but declared free from Reservation and excluded by ring boundaries cut around them as described below.

A.

Village.	Name of land.	Survey Number.	Registered or unregistered.	Extent		Remarks.
				Acre.	Cents.	
Rani.	Kuthattukulam.	939/1 A.	Registered.	124	8	Out of 129.18 acres registered 5.10 acres have been acquired for Vadaserikara Chittar road.

BOUNDARIES.

North. Starting from Cairn No. 1 at the north west corner of survey No. 939/1 of Ranni Pakuthy and on the left bank of the Kakkad river the line goes eastward along the north side of this number, passing cairn Nos. 2 to 18, to cairn No. 19 on the road from Vadaserikara to Chittar, thence to cairn No. 20 at the north east corner of this survey number (i. e. on the western limit of survey No. 940/1).

East. Thence southward along the east side of this survey number for about 4 chains to cairn No. 21, thence south west along the south side of the above survey number for about 12 chains to cairn No. 22.

South. Thence west for about 22 chains along the south side of the said survey number passing cairn No. 23, to cairn No. 24, thence north for about $3\frac{1}{2}$ chains to cairn No. 25 situated on the cart road to Chittar, thence westward for about 19 $\frac{1}{2}$ chains along the above cart road to cairn No. 26, thence west for about 9 $\frac{1}{2}$ chains to cairn No. 27 thence south for 7 chains to cairn No. 28; thence south west for about 7 chains to cairn No. 29, thence west by slightly north for about 18 $\frac{1}{2}$ chains passing cairn No. 30, to cairn No. 31.

West. Thence north for about $5\frac{1}{2}$ chains along the west side of survey No. 939/1 A passing cairn No. 32 on the north side of the above cart road, to cairn No. 33, thence more or less north east along the west side of the above survey number passing cairn Nos. 34 to 39 to cairn No. 1 at the starting point. Access to this registered holding is granted by the cart road to Chittar, admitted and described below under public rights.

B.

Village.	Name of land.	Survey Number.	Registered or unregistered.	Extent		Remarks.
				Acre.	Cent.	
Rani	...	940/1-1	Registered.	51	42	

BOUNDARIES.

North. Starting from Cairn No. 1 on the north west corner of survey No. 940/1-1 the line goes south east for about 10 chains passing cairn Nos. 2 and 3, to cairn No. 4, thence north north east for about 9 $\frac{1}{2}$ chains passing cairn Nos. 5 to 7 to cairn No. 8, thence south east for about 21 $\frac{1}{2}$ chains passing cairn Nos. 9 to 12 to cairn No. 13 (the boundary between cairn Nos. 1 to 13 follow the north side of survey No. 940/1-1).

East. Thence more or less south along the east side of the said survey number for about 20 $\frac{1}{2}$ chains passing cairn Nos. 14 to 17 to cairn No. 18.

South. Thence westward along the south side of the above survey number passing cairn Nos. 19 to 26, to cairn No. 27.


West. Thence north along the west side of the above survey number for 9 $\frac{2}{3}$ chains to cairn No. 1 at the starting point.

Access to this registered holding is granted by a path 15 links in breadth and 8 $\frac{1}{2}$ chains in length. This path starts from the cart road to Chittar from a point about 1 chain north of the cairn No. 19 of enclosure A, and goes eastward to meet cairn No. 1 of this enclosure.

20th Nov., 1917.]

THE TRAVANCORE GOVERNMENT GAZETTE.

1237



C.

Village.	Name of land.	Survey number.	Registered or unregistered.	Extent.		Remarks.
				acres.	cents.	
Rani.	...	941/1-A.	Registered.	22	4	

BOUNDARIES.

North. Starting from Cairn No. 1 at its north west corner the line goes eastward along its north side for about 28 chains to cairn No. 2.

East. Thence south along its east side for about 7 chains to cairn No. 3.

South. Thence west north west along its south side for about 27 chains to cairn No. 4.

West. Thence north along its west side for about 7½ chains to cairn No. 1 at the starting point.

Access to this registered holding is granted by a path 15 links in breadth and about 6½ chains in length branching off in a southerly direction from the cart road to Chittar about 11 chains west of the 14th mile stone and entering the registered holding near cairn No. 2.

D.

Village.	Name of land.	Survey number.	Registered or unregistered.	Extent.		Remarks.
				acres.	cents.	
Rani.	...	942/1-A.	Registered.	22	4	

BOUNDARIES.

North. Starting from cairn No. 1 on the north west corner of survey number 942/1 A the line goes east along the north side of the above survey number for about 14 2/3 chains to cairn No. 2.

East. Thence south for about 15 chains to cairn No. 3.

South. Thence west for about 14 2/3 chains to cairn No. 4.

West. Thence north for about 15 chains to cairn No. 1 at the starting point.

Access to this registered holding is granted by a path 15 links in breadth which starts from a point in the cart road to Chittar about 20 chains west of the cairn No. 53 of this Reserve and after running in a northerly direction for about 20.8 chains enters the registered holding near cairn No. 3.

E.

Village.	Name of land.	Survey numbers.	Registered or unregistered.	Extent.		Remarks.
				acres.	cents.	
Rani.		929/1.	Registered.	62	...	
"		929/2A.	Do.	13	84	
"		929/2B.	Unregistered.	42	92	
"		Unsurveyed portion of Chengannur Taluk.	Do.	13	50	

BOUNDARIES.

North. Starting from cairn No. 1 at the north western corner of survey number 929/1 the line goes along the northern side of survey Nos. 929/1&2 passing cairn Nos. 2 to 4 to cairn No. 5 at the north east corner of 929/2.

East. Thence south along the east side of that survey number to cairn No. 6 at its south east corner, thence in the same direction for about one chain to cairn No. 7 on the right bank of the Karingal thodu.

South. Thence westward along the same bank of the same stream for about 55½ chains to cairn No. 8.

West. Thence north for about 5 chains to Cairn No. 9 at the south west corner of survey No. 929/1, thence northward along the west side of the above survey number passing cairn Nos. 10 and 11 to cairn No. 1 at the starting point.

Access to this enclosure is granted by a 6 ft. path. It starts from a point in the Vadaserikara—Mundomuzhi Forest trace (bridle path) about 17 chains south of the junction of the Karingal thoda with the Kallar river and goes eastward for about 100 chains and enters the enclosure on its western boundary near cairn No. 9.

F.

Village.	Name of land.	Survey number.	Registered or unregistered.	Extent.		Remarks.
				acres.	cents.	
Rani.	Perunad Estate Rubber Factory site.	923/1-5.	Registered.	2	0	

BOUNDARIES.

North. Starting from cairn No. 1 at the north west corner of survey No. 923/1-5, the line goes south east for about $1\frac{1}{2}$ chains to cairn No. 2 situated by the western side of the cart road to Perunad estate and about 12 chains south of the ferry of the road across the Kakkad river.

East. Thence south east by the western side of the above road for $8\frac{1}{2}$ chains to cairn No. 3.

South. Thence west by slightly south for 3 chains to cairn No. 4.

West. Thence north north west for about $8\frac{1}{2}$ chains to cairn No. 1 at the starting point.

PUBLIC RIGHTS OF WAY &C.

1. *Vadaserikara Chittar Road.* This cart road 40 ft. in width enters the reserves about $\frac{2}{3}$ of a chain south of cairn No. 324 and goes in a south easterly direction for about 3 miles up to Maniyar guard station and thence eastward for about $6\frac{1}{4}$ miles to meet the eastern boundary of the Reserve just north of cairn No. 53 and thence leaves this Reserve.

2. *Cart road from Maniyar to Perunad Estate.* This road 40 ft. in width branches off from the Vadaserikara Chittar road at the bridge over the Maniyar stream (or Maniyar guard station) and goes northward for about $\frac{3}{4}$ of a mile to the Perunad Estate.

3. *Vadaserikara—Rajampara cart road.* This road 40 ft. in width branches off from the Vadaserikara Chittar road from a point about 18 chains north of cairn No. 322 and goes north west for about $\frac{3}{4}$ of a mile and exits the Reserve at Cairn No. 13 of the northern boundary of this Reserve.

4. *Koni Achencoil bridle path.* This trace enters the Reserve near cairn No. 6 of the Vattapara Reserve and goes in a south east direction for about $2\frac{1}{2}$ miles and through the teak plantation areas and exits the Reserve near cairn No. 97 of the eastern boundary of this Reserve. The average width of the trace is $22\frac{1}{2}$ links.

No. J. 9295.

NOTIFICATION.

Under sanction of His Highness the Maha Raja, it is hereby notified, under Section 4 of the Weights and Measures Regulation, VI of 1085, that the following is added after Table XII of Schedule II of the Rules passed under the said Regulation, dated the 10th June 1912/28th Edavam 1087 and published on pages 1291 to 1296 of the Gazette of the 25th June 1912:—

Table XII A.

Dry measure used in the Devicolum taluk.
Padi = $1\frac{1}{2}$ edangalies.

Huzur Cutcherry,
Trivandrum, 19th November 1917. }

M. KRISHNAN NAIR,
Dewan.

No. 4285/F. & M. R./532/14.

NOTICE.

M. R. Ry. R. Dhanukoti Pillai Avergal, Ag. Deputy Conservator of Forests, is appointed *ex-officio* Secretary to the Board of Examiners, Forest Departmental Examinations, *vice* M. R. Ry. V. K. Govinda Menon Avergal, Deputy Conservator of Forests, on leave preparatory to retirement.

Huzur Cutcherry,
Trivandrum, 17th November 1917. }

A. J. VIEYRA,
Chief Secretary to Government.

