


CRNO. 65618 12-6-2081

Administrative Assistant
State Central Library
Department of Higher Education
Thiruvananthapuram
Kerala



THE
**TRAVANCORE
GOVERNMENT GAZETTE.**

[Vol. LXXIII.]

PUBLISHED BY AUTHORITY

[No. 38.]

TRIVANDRUM, TUESDAY,

5TH MAY 1936.

23RD MEDAM 1111.

Department of Agriculture and Fisheries

LEAVE OF ABSENCE.

Mr. P. Samuel, L. Ag., Agricultural Inspector, Thiruvella, has been granted privilege leave for 15 days with effect from 5th Medom 1111.

Trivandrum,
Medom 1111.

K. PARAMESWARAN PILLAI,
Director of Agriculture and Fisheries

ERRATUM NOTIFICATION.

In the list of candidates who are declared to have passed the final examination held in the month of March 1936 in the Agricultural School, Kottarakara published in the Departmental sheet of the Government Gazette dated 31st March 1936/18th Meenom 1111, read

18. K. G. Skaria for K. J. Skaria.

20. P. K. Raman Pillai for P. K. Ramakrishnan Nair.

Office of the Director of Agriculture and Fisheries,
Trivandrum, 30th April 1936.

K. PARAMESWARAN PILLAI,
Director of Agriculture and Fisheries.

NOTICE.

1. Tenders are hereby invited for taking on lease the right of tapping the rubber trees standing on the Agricultural School Farm, Kottarakara and the Pepper Farm, Koni together with the quota rights allotted for the above plantations for a period of three years i. e., 1936, 1937 and 1938. Tenders for the two Farms should be submitted separately.

2. Tenders should clearly state in Sircar or British currency the net amount, the tenderers are prepared to pay for each of the Farms for the above rights.



5th May 1936] THE TRAVANCORE GOVERNMENT GAZETTE.

1181

R. Dis. No. 1018/36/Devpt.

NOTIFICATION.

With the sanction of His Highness the Maharaja it is hereby notified under Section 18 of the Travancore Forest Regulation II of 1908 as amended by Regulations IV of 1971, IX of 1935 IV of 1939 and VIII of 1937 that from and after the date of publication of this notification in the Gazette, the tract specified in the subjoined schedule shall be deemed to be a Reserved Forest.

Cairns have been erected along the boundaries of the Reserve and a correct description of the boundaries with reference to the cairns is hereto appended for the information of the public.

Huzur Cutcherry.
Trivandrum, 1st/2nd May 1936.

MD. HABIBULLAH,
Dewan.

Name of Reserve	Urumbikara Reserve.
Revenue Division	Devicolum.
Taluk	Peermade.
Village	No. 2 Peruvanthanam 2nd Bit.
Area	3 sq. miles & 70 16 acres.

Situation. The reserve is situated about 3 miles north east of Mundakayam Town and comprises Survey Nos 2/1, 2/2-B, 2/3-B, 3/1-A, 3/1-C, 4/1 & 2, 5/1, 6/1-B, 7/1-B, 8/1-B, 9/1-B, 10/1-B, 11/1-C and 12/1 of Peruvanthanam 2nd bit.

BOUNDARY DESCRIPTION.

North: Starting from cairn No. 1 at a theodolite stone on the south west corner of Survey No. 2/5 (Kidorado Estate portion) of Peruvanthanam 2nd bit, the line runs east for about 83 3/4 chains along the south side of that survey number passing cairn Nos 2 to 8 to cairn No. 9 at the eastern most corner of the above survey number, thence north west for about 2 1/2 chains along the north side of the said survey number passing cairn No. 10 to cairn No. 11 at a theodolite stone on the left bank of Vengai thodu, thence eastward for about 40 1/4 chains along the centre of the above thodu and passing cairn Nos. 12 to 31 to cairn No. 32 at a theodolite stone, thence leaving the thodu the line goes east south east for about 28 3/4 chains passing cairn Nos. 33 to 42 to cairn No. 43 at a theodolite stone on the North west corner of S. No. 2/2-A, thence skirting the west, south and east sides of that survey number for about 10 1/2 chains passing cairn Nos. 44 and 45 to cairn No. 46 at a theodolite stone on the north east corner of the above survey number, thence east south east for about 4 1/2 chains passing cairn No. 47 to cairn No. 48 at a theodolite stone, thence south east for about 7 3/4 chains passing cairn Nos. 49 to 52 to cairn No. 53 at a theodolite stone, thence east south east for about 12 chains passing cairn Nos. 54 to 56 to cairn No. 57 at a theodolite stone, thence south east for about 14 chains passing cairn Nos. 58 to 66 to cairn No. 67 at a theodolite stone, thence more or less south for about 8 1/2 chains passing cairn Nos. 68 to 72 to cairn No. 73 at a theodolite stone on a sharp bend; thence east south east for about 44 1/2 chains passing cairn Nos. 74 to 93 to cairn No. 93 at a theodolite stone thence south east for about 30 3/4 chains passing cairn Nos. 94 to 101 to cairn No. 102 at a theodolite stone.

East: Thence more or less south for about 48 chains passing cairn Nos. 103 to 113 to cairn No. 119 at a theodolite stone, thence south west for about 14 chains passing cairn Nos. 120 to 124 to cairn No. 125 at a theodolite stone, thence south south west for about 44 1/2 chains passing cairn Nos. 126 to 136 to cairn No. 137 at a theodolite stone, thence south west for about 22 1/4 chains passing cairn Nos. 138 to 143 to cairn No. 144 at a theodolite stone.

South: Thence more or less west for about 53 1/2 chains passing cairn Nos. 145 to 156 to cairn No. 157 at a theodolite stone, thence north west for about 33 1/4 chains passing cairn Nos. 158 to 164 to cairn No. 165 at a theodolite stone on the trijunction of survey numbers 12/1, 4/1 & 2 and 4/3, thence north for about 1/4 of a chain to cairn No. 166 on the east side of survey number 4/3 (Kokkayar Estate), thence skirting the east and north sides of the above survey number 4/3 (Kokkayar Estate) and passing cairn Nos. 167 to 182 to cairn No. 183 at a theodolite stone on its north west corner.

West: Thence more or less north for about 123 1/4 chains along the boundary between Peruvanthanam 1st and 2nd bits passing cairn Nos. 181 to 225 to cairn No. 1 at the starting point on the north boundary.

N. B. From cairn Nos. 11 to 43, 46 to 165 and 183 to cairn No. 1 the boundary of the reserve follows the boundary between Peruvanthanam 1st and 2nd bits.

1. PRIVATE RIGHTS WITHIN THE RESERVE.

There are 9 registered holdings comprised in 16 sub-divisions of survey numbers admitted within the reserve. Of the 16 sub-divisions admitted one viz., survey number 2/2-A of Peruvanthanam 2nd Bit which comprises an area of 1.28 acres and which lies touching the outer boundary of the reserve has been excluded from the same by altering the outer boundary. The remaining 15 sub-divisions lie scattered in 7 different batches and each batch is treated as an enclosure.



1182

THE TRAVANCORE GOVERNMENT GAZETTE.

[PART I]

ENCLOSURE No. 1.

Village. Peruvanthanam 2nd Bit.
Name of land & owner. Compound of Arayan Kandan, Konthy of Nellimala-cherry.

S. No. 2/3 A.

Registered or unregistered. Registered.

Extent. 1 acre 38 cents.

BOUNDARIES.

North:— Starting from cairn No. 1 at a theodolite stone on the north west corner of the enclosure (survey number 23/A) the line goes north east for about a chain to cairn No. 2, thence south east for about 1 1/4 chains to cairn No. 3 at a theodolite stone.

East:— Thence more or less south east for about 3 chains along the eastern side of the survey number passing cairn Nos. 4 and 5 to cairn No. 6.

South:— Thence south west for about 3 chains along the southern limit of the survey number passing cairn number 7 to cairn number 8, thence north west for about 2 chains along the same limit passing cairn No. 9 to cairn No. 10.

West:— Thence north north east for about 3 1/2 chains passing cairn Nos. 11 and 12 to cairn No. 1 at the starting point.

ENCLOSURE No. 2.

Village.	Name of land and owner.	Survey No.	Registered or unregistered.	Extent.	
				Acre.	Cents.
Peruvanthanam 2 Bit	Compound of Arayan Kochuman Kandan of Kuttivilagathu	2/4 B 2/4 C	Registered.	1	45
Do.	Do. of Arayan Konthy Itty of Kochu Veedu	2/4 A	Do.	7	69
Do.	Do. Do.	3/1 B			

BOUNDARIES.

North. Starting from cairn No. 1 at the north west corner of the block, the line goes east for about 3 chains to cairn No. 2, thence south, south east for about 2 1/4 chains to cairn No. 3, thence north east for about 3 3/4 chains passing cairn No. 4 to cairn No. 5, thence east for about 3 3/4 chains to cairn No. 6 at a theodolite stone.

East. Thence south, south west for about 4 1/2 chains along the eastern limits of survey numbers, 2/4 B and 2/4 C and passing cairn No. 7 to cairn No. 8, thence south for about 5 1/4 chains along the eastern limits of survey numbers 2/4 A and 3/1B passing cairn No. 9 to cairn No. 10 at a theodolite stone on the south east corner of the enclosure.


South. Thence west south west for about 6 3/4 chains passing cairn No. 11 to cairn No. 12 at a theodolite stone on the south west corner of the enclosure.

West. Thence north west for about 3 1/2 chains passing cairn No. 13 to cairn No. 14 at a theodolite stone, thence more or less north for about 7 3/4 chains passing cairn Nos. 15 to 17 to cairn No. 18 at a theodolite stone, thence north east for about 1 3/4 chains to cairn No. 1 at the starting point.

ENCLOSURE No. 3

Village.	Name of land and owner.	Survey No.	Registered or unregistered.	Extent.	
				Acre.	Cents.
Peruvanthanam 2nd Bit	Arayan Ittikumaran Vayeril compound.	5/2 & 5/3	Registered	2 14	0 12
Do.	Arayan Kadutha Itti Pazhayanpalli compound.	6/1-A & 7/1-A	Do.	2	99

Remarks.—Survey numbers 5/2 and 5/3 stand for survey numbers 5/2 A and 5/2 B referred to in the register of claims received from the Forest Settlement Officer. In resurvey they have been numbered as 5/2 and 5/3 vide letter No. 292/12th September 1925 from the Superintendent, Travancore Survey.



BOUNDARIES

North. Starting from cairn No. 1 at a theodolite stone on the north west corner of the enclosure, the line runs east north east for about 16 1/4 chains passing cairn Nos. 2 to 4 to cairn No. 5 at a theodolite stone; thence south east for about 1 chain to cairn No. 6 at the easternmost corner of the enclosure.

East. Thence south west for about 23 chains along the eastern sides of survey numbers 5/3 and 5/2 passing cairn Nos. 7 to 18 to cairn No. 19 at a theodolite stone on the eastern side of survey number 5/3 mentioned above, thence south south west for about 3 1/2 chains passing cairn No. 20 to cairn No. 21 at a theodolite stone, thence more or less south west for about 5 1/2 chains passing cairn Nos. 22 to 24 to cairn No. 25 at a theodolite stone.

South. Thence north west for about 4 1/2 chains passing cairn No. 26 to cairn No. 27 at a theodolite stone, thence north east for about 3 1/4 chains to cairn No. 28, thence north north east for about 4 3/4 chains to cairn No. 29, thence north west for about 5 1/2 chains passing cairn No. 30 to cairn No. 31 at a theodolite stone on the south west corner of survey number 5/3.

West. Thence north east for about 4 1/4 chains along the western side of survey number 5/3 to cairn No. 32 at a theodolite stone, thence east north east for about 6 1/4 chains along the western side of the same survey number passing cairn Nos. 33 and 34 to cairn No. 35 at a theodolite stone, thence north for about 2 1/2 chains along the western side of the same survey number passing cairn No. 36 to cairn No. 1 at the starting point.

ENCLOSURE No. 4.

Village.	Name of land and owner.	S. No.	Registered or unregistered.	Extent.	
				Acres.	Cents.
Peruvanthanam 2nd Bit	Arayan Kunjan Kunna-thampallil compound	11/1A & B	Registered	6	52
Do.	Arayan Ittikumaran Vayaseril compound	11/2	Do.		

BOUNDARIES.

North. Starting from cairn No. 1 at a theodolite stone on the north west corner of the enclosure, the line goes north east for about 16 1/2 chains passing cairn Nos. 2 to 7 to cairn No. 8 at the northernmost corner of the enclosure.

East. Thence south south east for about 6 1/2 chains passing cairn Nos. 9 and 10 to cairn No. 11 at a theodolite stone.

South. Thence west north west for about a chain to cairn No. 12, thence west south west for about 5 1/2 chains passing cairn No. 13 to cairn No. 14 at a theodolite stone, thence south west for about 9 chains passing cairn No. 15 to cairn No. 16 at the southern most corner of the enclosure.

West. Thence north north west for about 3 1/4 chains passing cairn No. 17 to cairn No. 1 at the starting point.

ENCLOSURE No. 5.

Village.—Peruvanthanam 2nd Bit.

Name of land and owner.—Arayan Ittikandan Nedukushi compound.

S. No.—10/1 A.

Registered or unregistered.—Registered.

Extent.—3 acres 68 cents.

BOUNDARIES.

North. Starting from cairn No. 1 at a theodolite stone on the north west corner of the enclosure the line goes more or less north east for about 6 chains passing cairn Nos. 2 to 4 to cairn No. 5 at a theodolite stone on the northernmost corner of the enclosure.

East. Thence south east for about 7 1/4 chains passing cairn Nos. 6 to 8 to cairn No. 9 at a theodolite stone on the south east corner of the enclosure.

South. Thence west north west for about 9 1/2 chains passing cairn Nos. 10 and 11 to cairn No. 12 at a theodolite stone on the south west corner of the enclosure.

West. Thence more or less north for about 3 1/2 chains passing cairn No. 13 to cairn No. 1 at the starting point.

ENCLOSURE No. 6.


Village.—Peruvanthanam 2 Bit.

Name of land and owner.—Arayan Konti Kandan, Kattakallumkai compound.

S. No.—9/1 A.

Registered or unregistered.—Registered.

Extent.—8 acres 31 cents.



BOUNDARIES.

North. Starting from cairn No. 1 at a theodolite stone on the north west corner of the enclosure, the line goes east south east for about 1 chain passing cairn No. 2 to cairn No. 3 at the north east corner of the enclosure.

East. Thence south south west for about 4 1/2 chains passing cairn Nos. 4 and 5 to cairn No. 6 at a theodolite stone, thence south west for about 7 1/4 chains passing cairn Nos. 7 to 9 to cairn No. 10 at a theodolite stone on the south east corner of the enclosure.

South. Thence north west for about 7 1/4 chains passing cairn Nos. 11 to 14 to cairn No. 15 at the south west corner of the enclosure.

West. Thence north east for about 7 3/4 chains passing cairn Nos. 16 to 18 to cairn No. 1 at the starting point.

ENCLOSURE No. 7.

Village.	Peruvanthanam; 2nd Bit.
Name of land and owner	Arayan Kadutha Kelan, Kalavara compound.
Survey No.	8/1 A.
Registered or unregistered	Registered.
Extent	92 cents.

BOUNDARIES.

North. Starting from cairn No. 1 at a theodolite stone on the north west corner of the enclosure the line goes east for about 1 chain to cairn No. 2 at a theodolite stone, thence south east for about 1 chain passing cairn Nos. 3 and 4 to cairn No. 5 at a theodolite stone on the eastern most corner of the enclosure.

East and South. Thence west for about 1 1/4 chains to cairn No. 6 at a theodolite stone, thence west north west for about 3 1/2 chains passing cairn No. 7 to cairn No. 8 at a theodolite stone.

West. Thence north east for about 2 3/4 chains to cairn No. 1 at the starting point on the north boundary.

N. B. The boundaries of all enclosures are demarcated along the Revenue survey lines newly surveyed by the Survey Department.

II. RIGHT OF WAY.

A 3 feet foot path from Urumbikara to Vadakkumala as running through the reserve was admitted by the Forest Settlement Officer for the use of the registry holders. But such a foot path is not in use or in existence. Hence another 3 ft. foot path now in use with two branches leading to two enclosures situated away from the main path are admitted within the reserve. The description of the foot paths thus admitted is given below.

Main Foot Path. From Kuttikad to Peruvanthanam Kodikuthy—3 feet wide. This foot path enters the reserve between cairn Nos. 210 and 211 of the outer boundary of the reserve about 1 1/4 chains north of the former cairn and goes north east for about 44 chains thence east for about 33 chains, thence south east for about 12 chains, thence south south west for about 4 chains along the western side of the enclosure No. 1 (Survey No. 2/3 A), thence south east for about 8 chains to meet the north west corner of Survey Nos. 2/4-B and 2/4-C, thence south west for about 3 chains and leaving the reserve and enters the enclosure No. 2 near its cairn No. 3, thence after passing through the enclosure in a southerly direction for about 8 1/2 chains the foot path again enters the reserve at about 1/2 a chain west of its cairn No. 11; thence south east for about 7 3/4 chains, thence nearly south for about 15 chains to a point 'A' from where another foot path branches from this to enclosure No. 3, thence more or less south east for about 53 chains to the west of cairn No. 1 of the enclosure No. 5, thence nearly south for about 3 1/2 chains by the western side of the above enclosure and leaving the reserve enters the enclosure No. 6 between cairn Nos. 1 and 2 thence after passing through the enclosure in a southerly direction for about 12 chains again enters the reserve between cairn Nos. 10 and 11 and goes west south west for about 3 chains on the south side of the enclosure No. 7, thence south for about 15 1/2 chains and thence south east for about 88 chains passing the point 'B' from where the foot path to enclosure No. 4 starts, to the outer boundary of the reserve and leaves it between cairn Nos. 135 and 136 about 1 1/2 chains south of the former cairn.

A 3 ft. foot path to enclosure No. 3 (S. Nos. 5/2, 5/3, 6/1-A and 7/1-A) starting from the point 'A' on the main foot path, the foot path goes east south east for about 40 1/2 chains and crossing the Pazhampallithodu and a Khandam line enters the enclosure between cairn Nos. 33 and 34.

A 3 ft. foot path to enclosure No. 4 (S. Nos. 11/1-A and B and 11/2) starting from the point 'B' on the main foot path, the foot path goes north north west for about 20 chains, thence east north east for about 3 chains, thence more or less north for about 30 1/2 chains and enters the enclosure between cairn Nos. 15 and 16 at about 1 1/2 chains east of the latter cairn.

III. THE RIGHT OF WATER COURSES ETC.

The Arayans living within the reserve are allowed to use the water courses of Umithodu, Pazhampilli thodu and Chemmanal Thodu for drinking and bathing purposes. They are also allowed to take the forest produce such as rattans, bamboos, grass etc., required for bona fide domestic purposes under the following conditions:—

- i. that they will not be allowed to sell or barter any such things
 - ii. that previous permission and the required free passes should be obtained from the Forest Department, and
 - iii. that the collection and removal of such things should always be subjected to the control and check of the Forest Department.
- There are no other rights within the reserve.